

13th AUGUST 2022

R4 NSW RALLY CHAMPIONSHIP | R6 EAST COAST CLASSIC RALLY SERIES
R4 NSW HYUNDAI SERIES | R4 NSW CLUBMAN SERIES



BULLETIN 5

PHOTO BY: ROY MEURONEN

LAZER

RALLY OF THE BAY



Bulletin – 5:

Event: 2022 Lazer Rally of the Bay
 Date of event: 13th August 2022
 Permit No: 222/1308/05
 Bulletin Date: 12th August 2022
 Pages: 3

To: All Competitors and Crew
 From: Event Clerk of the Course

Amendments to the Supplementary Regulations:

Point 3.2: Event Format: Table 2A - Event Format - Bay Stages - NSWRC, ECCRS 2WD, ECCRS 4WD & OPEN CLASS

| Event Format | Bay Stages |
|-----------------|---|
| No. of Sections | 2 Sections: Heat 1 - 1 Section: Starts at TC1 and ends at TC6A – Service In Heat 2 – 1 Section: Begins at TC6C – Regroup Out at Corrigans Beach Reserve Surfside Oval and finishes at the Stop Point of SS11 |

3.11 Competitor Briefing

A Competitor Briefing will be held at the Service Park at 0915hrs on Saturday 13th August 2022. The Service Park is located at Corrigans Beach Reserve, Beach Road, Batehaven **Surfside Oval, Mundara Way, North Batemans Bay**. The Driver and Co-Driver must attend the Competitor Briefing. All participants are reminded to maintain appropriate social distancing.

6.2 Ceremonial Start

There will be no Ceremonial Start at the event. The event will start from the Service Park - Corrigans Beach Reserve, Beach Road, Batehaven **Surfside Oval, Mundara Way, North Batemans Bay**

6.4 Servicing

The Service Park is located at Corrigans Beach Reserve, Beach Road, Batehaven **Surfside Oval, Mundara Way, North Batemans Bay**

7.2 Odometer Check

Directions for a 5km Odometer check will be included in the Road Book. **The 5km Odometer Check is on the Princes Hwy heading north out of Batemans Bay. The start is approx. 800m north of the Kings Hwy/Princes Hwy roundabout. Signboards mark the start and finish of the Odometer Check.**



7.9 Heats

• Heat 2:

Commences at TC6C – Regroup Out at ~~Corrigans Beach Reserve, Beach Road, Batehaven~~ **Surfside Oval, Mundara Way, North Batemans Bay** and finishes at Stop Point SS11.

Changes to the Bay Stages and Bay Ramble Roadbook:

Please Note: You will receive a hard copy of the Special Stage changes at TC0 at Surfside Oval.

Overview Map

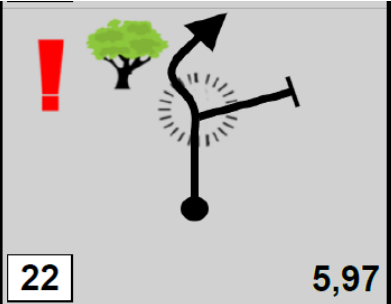
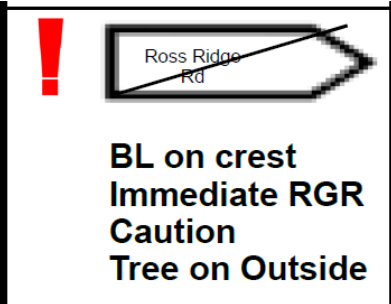
The overview map on page 10 lists the Big Bit stage as SS5/9 – Change to SS4/9

The overview map on page 10 lists the Barkshed stage as SS4 – Change to SS5

SS2/SS7 Buckenbowra Long

Change to instruction 22 on Page 28.

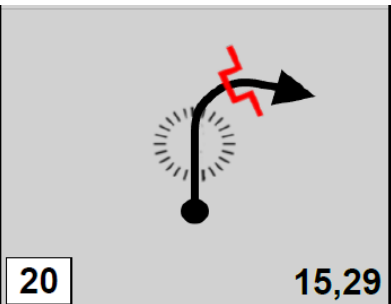
Change to instruction 22 on Page 94.

| | | | | |
|--------------|-------------|---|---|--------------|
| 10,12 | 0,17 |  22 |  BL on crest Immediate RGR Caution Tree on Outside | 42,14 |
| | | 5,97 | | |

SS3/SS8 Clyde Long

Additional Instruction after Instruction 19 on Page 44

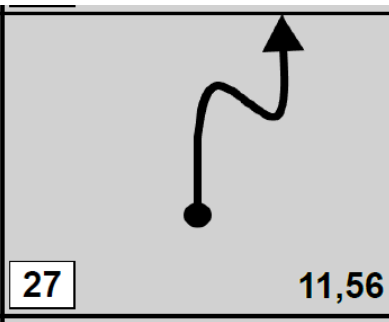
Additional Instruction after Instruction 19 on Page 110

| | | | | |
|--------------|-------------|--|---|--------------|
| 13,13 | 0,13 |  20 | Crest then RGR Holes across Road | 59,24 |
| | | 15,29 | | |

SS3/SS8 Clyde Long

Change to Instruction 27 on Page 46

Change to Instruction 112 on Page 46

| | | | | |
|--------------|-------------|---|-----------------------------|--------------|
| 16,88 | 0,28 |  | RGR then RGL | 55,49 |
|--------------|-------------|---|-----------------------------|--------------|

Nigel Bland

Nigel Bland

Clerk of the Course

Approved By:

Ian Bigg

Ian Bigg

Chief Steward